

Secretaria de Meio Ambiente e Desenvolvimento Sustentável - SEMAD

Centro de Informações Meteorológicas e Hidrológicas do Estado de Goiás - CIMEHGO

Sala de Situação de Monitoramento de Riscos e Desastres Naturais

Visite: <https://www.meioambiente.go.gov.br/cimehgo> ou <https://www.cimehgo.meioambiente.go.gov.br/>

 [@cimehgo.semad](https://www.instagram.com/cimehgo.semad)

Boletim nº: 0080

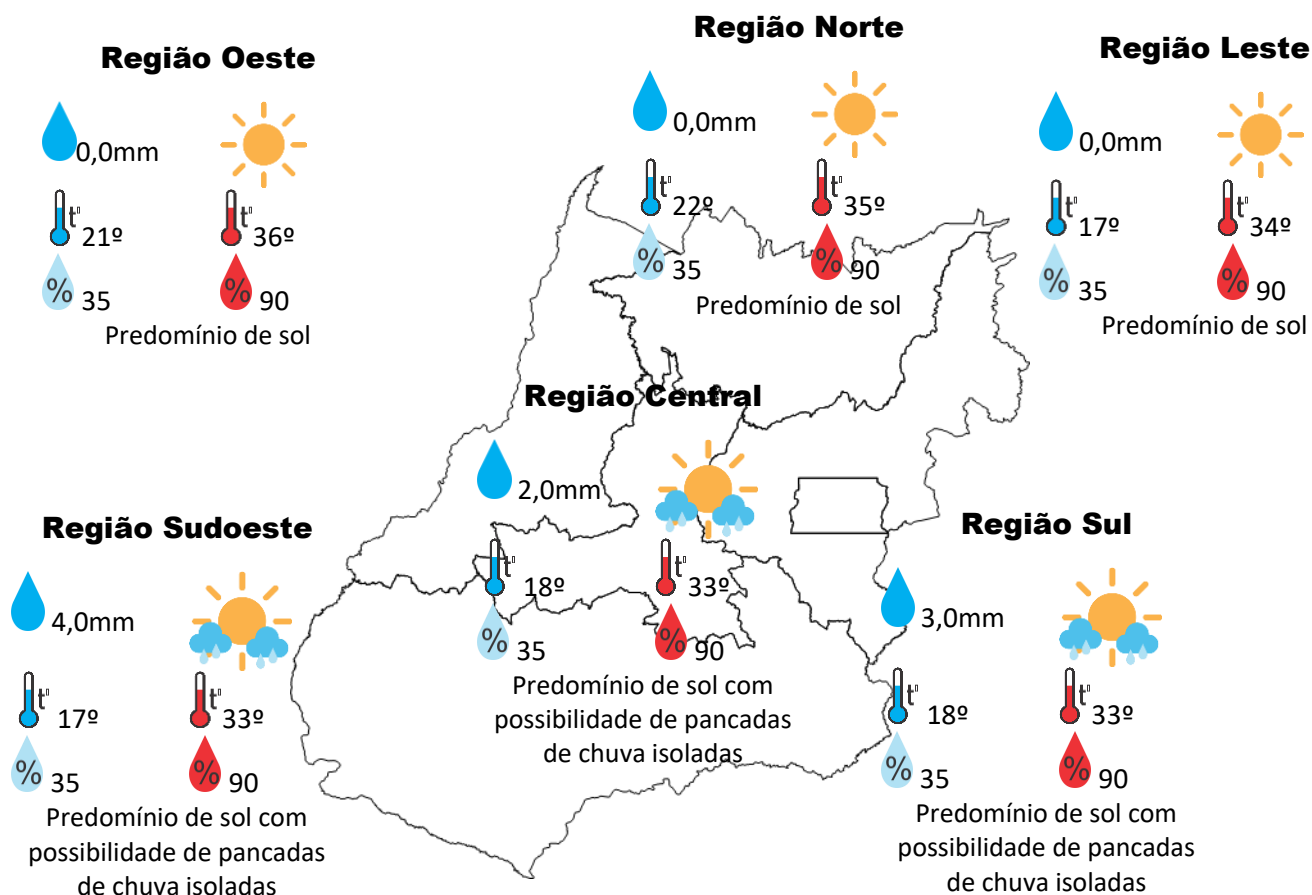
Elaborado na data: 04/04/2022

Previsão para data: 05/04/2022

Informações do Tempo para o Estado

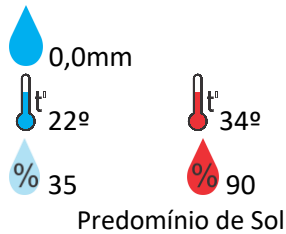
**Terça-feira** de predomínio de sol, temperaturas em elevação com possibilidade de pancadas de chuvas em áreas isoladas, mas com baixo volume.

**Capital:** predomínio de sol e possibilidade de pancadas de chuva em áreas isoladas, temperatura máxima podendo chegar aos 33°C e umidade relativa do ar variando entre 35% a 90%, o nascer do sol será às 06:23hs e o pôr do sol às 18:16hs.

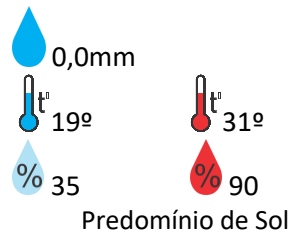


## Previsão para alguns municípios:

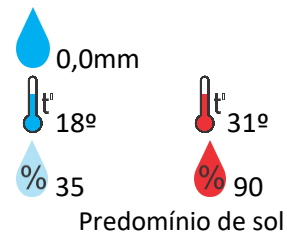
### Porangatu



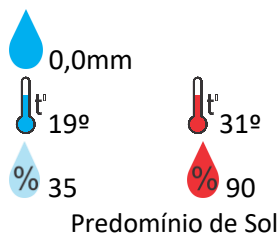
### Catalão



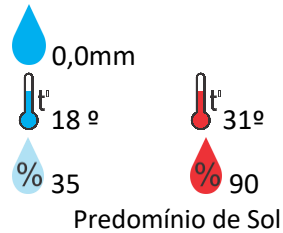
### Jataí



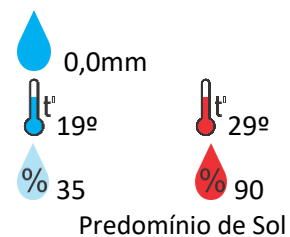
### Rio Verde



### Luziânia



### Anápolis



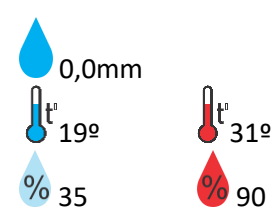
### Goiânia



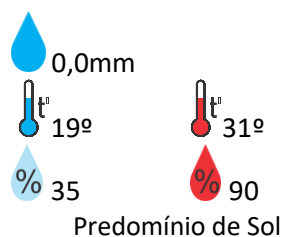
### Itumbiara



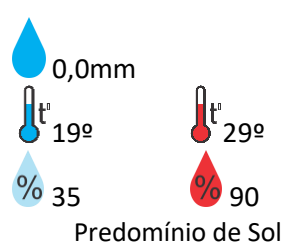
### Ouvidor



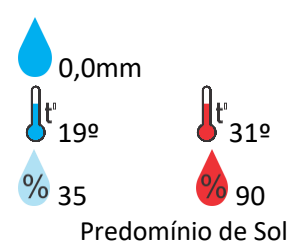
### Goiandira



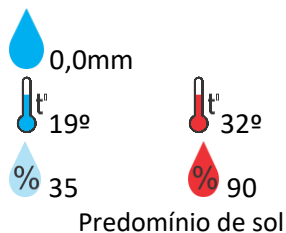
### Três Ranchos



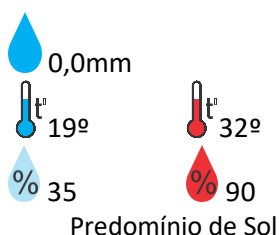
### Cumari



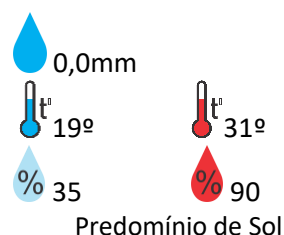
### Anhanguera



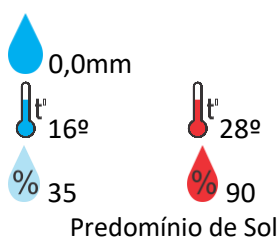
### Ipameri



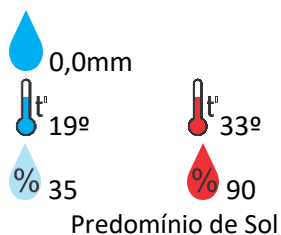
### Nova Aurora



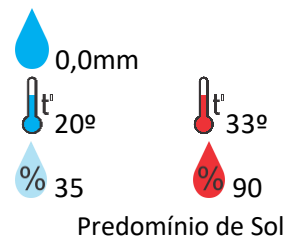
### Cristalina



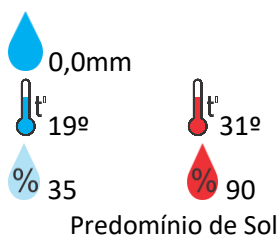
### Santa Helena



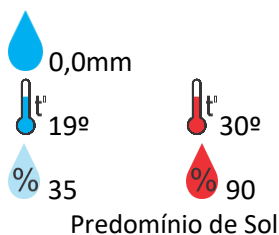
### Ceres



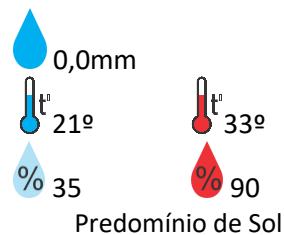
### Goiatuba



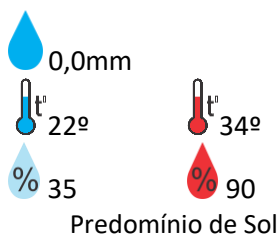
### Davinópolis



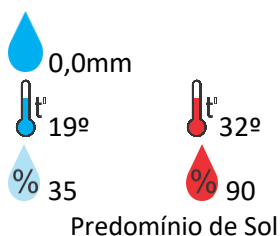
### Rubiataba



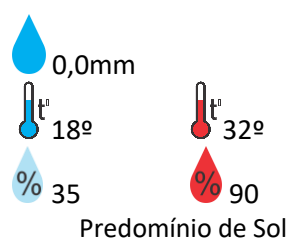
### Flores de Goiás



### Paraúna



### Morrinhos



**OBS:** As informações contidas nesse boletim do tempo levam em consideração dados das variáveis meteorológicas previstas por modelos meteorológicos e análise de imagens de satélite do dia 04/04/2022 às 07:00 horas.